



THE
JAMAICA GAZETTE
SUPPLEMENT

PROCLAMATIONS, RULES AND REGULATIONS

173

Vol. CXX

FRIDAY, AUGUST 22, 1997

No. 66

No. 96

THE WILD LIFE PROTECTION ACT

THE WILD LIFE PROTECTION (AMENDMENT OF FIRST SCHEDULE) ORDER, 1997

In exercise of the power conferred on the Minister by section 3 of the Wild Life Protection Act, and of every other power hereunto enabling, the following Order is hereby made:—

1. This Order may be cited as the Wild Life Protection (Amendment of First Schedule) Order, 1997.

2. The First Schedule to the Wild Life Protection Act is amended—

- (a) by inserting next after the words "FIRST SCHEDULE" the words "PART I";
- (b) by numbering the existing paragraphs as paragraphs 1 and 2 respectively;
- (c) by inserting next after the second paragraph of Part I as numbered the following Game Sanctuaries—

"3. The Great Morass, Holland Bay, St. Thomas
Glistening Waters, Trelawny
Bogue Lagoon Creek, St. James

Great Morass, Negril, Westmoreland and Hanover
 Lower Morass, Black River, St. Elizabeth
 Upper Morass, Black River, St. Elizabeth
 The Great Morass, Parotte, St. Elizabeth
 Alligator Pond, Guts River and Canoe Valley, Manchester
 West Harbour, Clarendon
 Amity Hall, St. Catherine”;

- (d) by inserting next after Part I as numbered the following as Parts II and III—

“

PART II

Description of Game Sanctuaries specified in Paragraph 3 of Part I

BOUNDARY OF THE GREAT MORASS HOLLAND BAY, ST. THOMAS, GAME SANCTUARY

Starting at the northern-most point at the bar of the Plantain Garden River going in a generally south-easterly direction following the high water mark of the coast line passing Quaco Point, Morant Point and South-East Point; then due south-west passing Folly Bay, Snook Point and Rocky Point, to Pera Point; then to the intersection of the Old Pera to Bowden Road and the Old Pera to New Pera Road; then following the centre line of the Old Pera to New Pera Road in a generally easterly direction passing Phillipsfield Road to the intersection at New Pera between the Old Pera to New Pera Road and New Pera to Rocky Point Road; then along the centre line of the New Pera to Rocky Point Road until it intersects again with the Barking Lodge to Rocky Point Road; then turning right in a generally easterly direction along the centre line of the Rocky Point Road where it intersects with the Rocky Point to Chiswick Road; then along the centre line of the Rocky Point to Chiswick Road in a generally north-easterly direction passing Chiswick and Dalvey; then going generally east along the road in the Tropicana Sugar Estate which borders the mangrove passing Duckenfield Hall to the Bridge at Negro River; then going westerly and then northerly passing the airstrip, continuing north until the road in the Tropicana Sugar Estate intersects with the cane road at the foot bridge which crosses the Plantain Garden River; then along the northern-most bank of the Plantain Garden River due east back to the starting point.

BOUNDARY OF GLISTENING WATERS, TRELAWNY, GAME SANCTUARY

Starting on the Quays at the Bengal to Falmouth Road; then going in a generally easterly direction along the centre line of the Falmouth main road passing the Martha Brae Bridge to the periphery of the mangrove which borders the Time and Place establishment; then along the high water mark passing Mountain Spring Point, Bush Cay and the beacon back to the starting point.

BOUNDARY OF BOGUE LAGOON CREEK, ST. JAMES, GAME SANCTUARY

Starting at the point where the Belmont main road intersects with the Lucea to Montego Bay main road; then going east to the point where Gordons Crossing main road intersects with the Lucea to Montego Bay main road at Bogue; then continuing on the Lucea to Montego Bay main road in a north-easterly direction to the point where Fairfield Estates main road intersects with it by the Herbert Morrison Comprehensive High School; then going in a north-westerly direction along the Lucea to Montego Bay main road to where it intersects with the Bogue Island main road; then going along the Lucea to Montego Bay main road passing the Pye River to the bridge that crosses the Montego River; then going in a westerly direction along the south bank of the river to the mouth of the river; then generally due south-west following the high water mark to the blue beacon at coordinates $18^{\circ} 27.792' N$ and $77^{\circ} 56.175' W$; then following a straight line in a north-westerly direction crossing the shipping channel to the red beacon at coordinates $18^{\circ} 27.896' N$ and $77^{\circ} 56.263' W$; then following the high water mark first along the northern edge of Bogue Islands, then along the north-western edge in a south-westerly direction to the south-western tip of Bogue Islands; then following a straight line in a south-westerly direction to the orange buoy at coordinates $18^{\circ} 27.438' N$ and $77^{\circ} 57.134' W$ continuing along a straight line in a south-westerly direction to the orange buoy at coordinates $18^{\circ} 26.835' N$ and $77^{\circ} 57.392' W$; then along a straight line in a south-westerly direction back to the starting point.

BOUNDARY OF GREAT MORASS, NEGRIL, WESTMORELAND AND HANOVER, GAME SANCTUARY

Starting at the roundabout at Negril square going generally east along the Negril to Savanna-la-Mar main road to the point where the Sheffield to Ketto main road intersects with the Negril to Savanna-la-Mar main road to Sheffield; then going generally in a north-eastern direction along the Sheffield to Ketto main road to the point where the Mount Pleasant main road intersects with it; then going in a northerly direction along the Mount Pleasant main road to where the Rhodes Hall Plantation private road, which is a motorable track, intersects with the Mount Pleasant main road at Mount Pleasant; then going along the motorable track in a north-easterly direction then turning left along the motorable track in a northerly direction to the point where the motorable track intersects with a second motorable track at Rhodes Hall Plantation; then turning left at this intersection going along the second motorable track in a westerly direction until the second motorable track intersects with the Negril to Lucea main road at Rhodes Hall; then continuing west along the second motorable track to the point where it meets the high water mark at Samuels Bay; then in a south-westerly direction to the point where the North Negril River enters the sea at Salt Creek; then along the North Negril River at Salt Creek to the point where the bridge crosses it; then along the centre line of the Norman Manley Boulevard in a south-westerly direction back to the starting point.

BOUNDARY OF THE LOWER MORASS, BLACK RIVER, ST. ELIZABETH,
GAME SANCTUARY

Starting at the bridge which crosses the Black River along the Slipe to Lacovia main road, going generally west along the Black River where it intersects with the Holland Sugar Estate Road on the south-western end of the Estate, then in a straight line due north-west to the intersection of Whitehall Cross main road and the Middle Quarters to Black River main road at Point; then generally south along the Black River main road to where the wetlands meet this main road one kilometer north of the Brampton main road intersection at Luana; then following the edge of the wetlands going generally south to the bridge which crosses the Black River at Crane Road; then going south-east along Crane Road to where it intersects with the Parottee main road at Salt Spring Junction; then going east along the Fullerswood main road for five hundred meters to the point where the wetlands meet this said main road; then following the edge of the wetlands in a north-easterly direction to where the Slipe main road crosses the Black River; then going six hundred meters east along the Black River to the point where it meets the motorable track; then south-easterly along this motorable track to the edge of the wetlands; then going north-east along the edge of the wetlands to where it meets the Mountainside to Lacovia main road at Develders Pass at Exeter; then generally north along the Lacovia to Mountainside main road to where it is intersected by a slip road at the Police Station in Lacovia; then north-west along the slip road to where it meets with the Slipe to Lacovia main road at Lacovia; then north along the Slipe to Lacovia main road back to the starting point.

BOUNDARY OF THE UPPER MORASS, BLACK RIVER, ST. ELIZABETH,
GAME SANCTUARY

Starting at the point where the power transmission line crosses the Black River at Haughton, going generally east along the Black River to the point where Island River joins it; then going due north along the edge of the wetlands to the point where it meets the motorable track at Barton Isle; then going generally north-west along the motorable track to the fish ponds; then north along the motorable track to the fish plant at Bartons; then going generally east along the edge of the wetlands to where it meets with the motorable track by the fish ponds at Elim; then generally east along this motorable track to where it intersects the Elim to Braes River main road at Elim; then generally east along Elim to Braes River main road for three hundred meters to where it is intersected by a motorable track; then south along the motorable track until it intersects with the Grosmond to Carmel Road; then going south-west to where the Bybrook Road intersects with the Grosmond to Carmel Road; then north-west passing Brighton; then generally west passing Carmel to the point where it intersects with the Santa Cruz to Lacovia main road; then to the point where the power transmission line crosses the main road; then back to the starting point.

**BOUNDARY OF THE GREAT MORASS PAROTTEE, ST. ELIZABETH,
GAME SANCTUARY**

Starting at a high water-mark at Parottee Point going generally north to where it meets the Parottee main road at Parottee Bay; then generally north along the Parottee main road to the bridge at Brodse Point; then generally north-east along the edge of the wetlands to where it meets the main road at Salt Spring Junction; then east along Fullerswood main road for one kilometer to where it is intersected by a motorable track opposite the Slipe to Fullerswood intersection; then going generally south along the edge of the wetlands passing Spice Grove, Parottee and Thatchfield to the high water mark at Starve Gut Bay; then following the high water mark going in a south-westerly direction back to the starting point.

**BOUNDARY OF ALLIGATOR POND, GUT RIVER AND CANOE VALLEY,
MANCHESTER, GAME SANCTUARY**

Starting at a light post which is obliquely opposite the centre line of the Coast Road at the intersection of the road from Alligator Pond River to Alligator Pond Square and the centre line of the Coast Road; then in a generally easterly direction along the centre line of the Coast Road through Old Woman's Point, Gut River, Canoe Valley, and across the parish boundary of Manchester and Clarendon; then continuing along the centre line of the Coast Road to the point where it intersects with the Milk River Road; then due generally north-easterly along the centre line of the Milk River Road until it intersects with the Serpentine River; then along the eastern bank of the Serpentine River generally south-easterly until it joins with the Milk River; then along the outer eastern periphery of the mangrove, that is, the periphery closest to Springfield, until it meets the sea at Milk River Bay; then passing the bar along the high-water mark to a point south of the light post at the starting point then back to the starting point.

BOUNDARY OF WEST HARBOUR, CLARENDON GAME SANCTUARY

Starting at the jetty with geographical coordinates of 17:45' 025"N 77:08' 459"W where the mangrove meets Barnswell Beach in Mahoe Garden seaward; then in a north-westerly direction on the outer periphery of the mangrove passing Dolphin Island with geographical coordinates of 17:47' 516"N 77:09' 640"W to the channel at Bogue Creek with geographical coordinates of 17:48' 110"N 77:10' 456"W near Peake Bay which leads to the motorable track or foot path; then along the outer periphery of the mangrove in a southerly direction passing Mitchell Town, Olive Park, and the fish pond to Portland Cottage; then easterly along the centre line of the Portland Cottage to Mahoe Garden Road for 3.25 kilometres; then along the outer periphery of the mangrove until it meets the Portland Cottage to Mahoe Garden Road again; then back to the starting point.

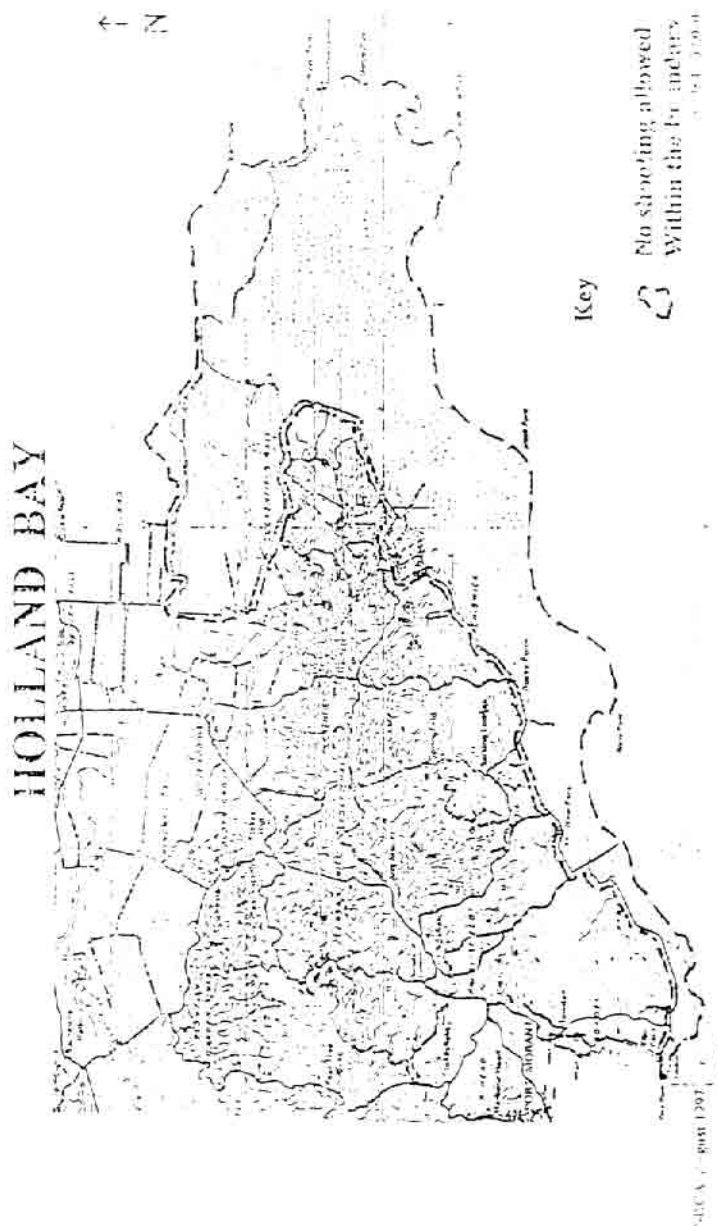
BOUNDARY OF THE AMITY HALL, ST. CATHERINE, GAME SANCTUARY

Starting at the power transmission line pole 1.3 kilometers North of the aviation beacon in Hartland, at the point where the power transmission line crosses the Salt Island Creek; then generally westerly

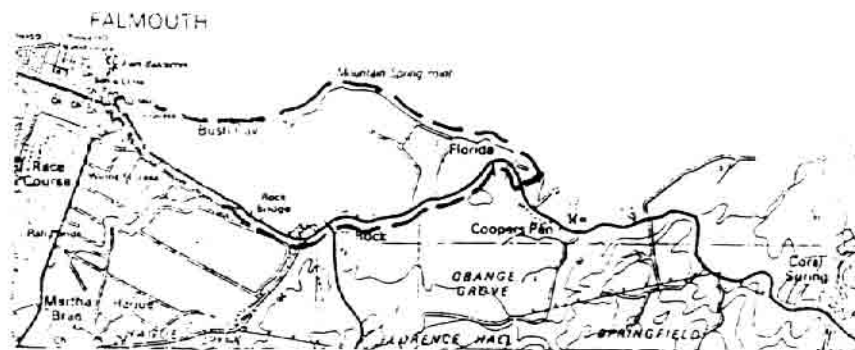
along the power transmission line, until it intersects with the dirt bridge on the Agriculture Development Company (ADC) Property; then turning right along the motorable track or foot path, going in a generally southerly direction traversing along the canal, until it meets the bridge; then turning left, traverse over the bridge and then turning left and traversing in a northerly direction along the motorable track or foot path, until the power transmission line intersects with the dirt bridge; then continuing along the power transmission line until it turns right; then continuing along the power transmission line, until it intersects with the canal; then taking the outmost periphery of the canal until it enters the sea at Galleon's Harbour; then from the mouth of the canal at Galleon Harbour, in a 'B' line to Teal Point at Little Goat Island with geographical coordinates of 17:53', 118"N 77:04' 971"W; then to the point with geographical coordinates of 17:52', 779"N 77:04' 683"; then generally south-easterly along the periphery of Little Goat Island and Great Goat Island to geographical coordinates 17:51' 843"N 77:02' 600"W; then north north-easterly to the bar with geographical coordinates of 17:53' 235"N 77:02' 125"W where Salt Island Creek enters the sea (this area includes a section of Galleon Harbour); then along its eastern bank of the creek to the point due south-west of origin of the boundary at the intersection of the embankment and the power transmission line; then due north-east to the starting point which is 3.6 kilometers east south-east of the bridge which crosses the Black River on Amity Hall Estate at geographical coordinates 17:55' 825"N 77:02' 530"W.

PART III


*Maps Delegating the Boundaries of Game Sanctuaries specified
in Paragraph 3 of Part I*



GLISTENING WATERS – FALMOUTH



Key

 No shooting allowed
Within the boundary

NRCA August 1997

scale 1 : 50,000

BOGUE LAGOON



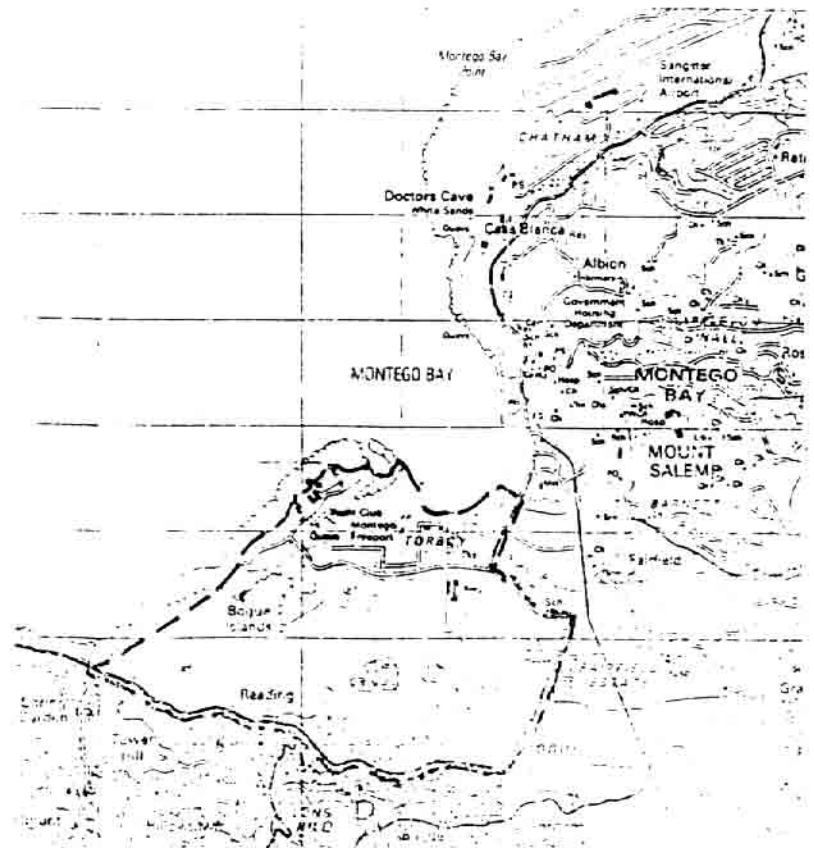
Key



No shooting allowed

Within the boundary

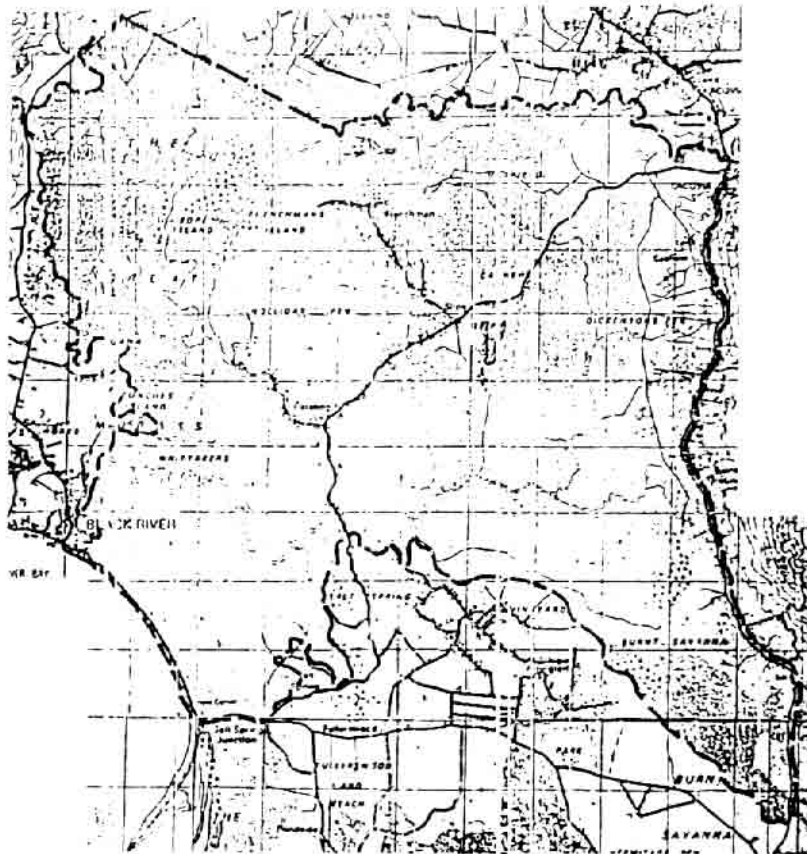
NRCA August 1997
scale 1:50,000



THE GREAT MORASS - NEGRIL



↑
N



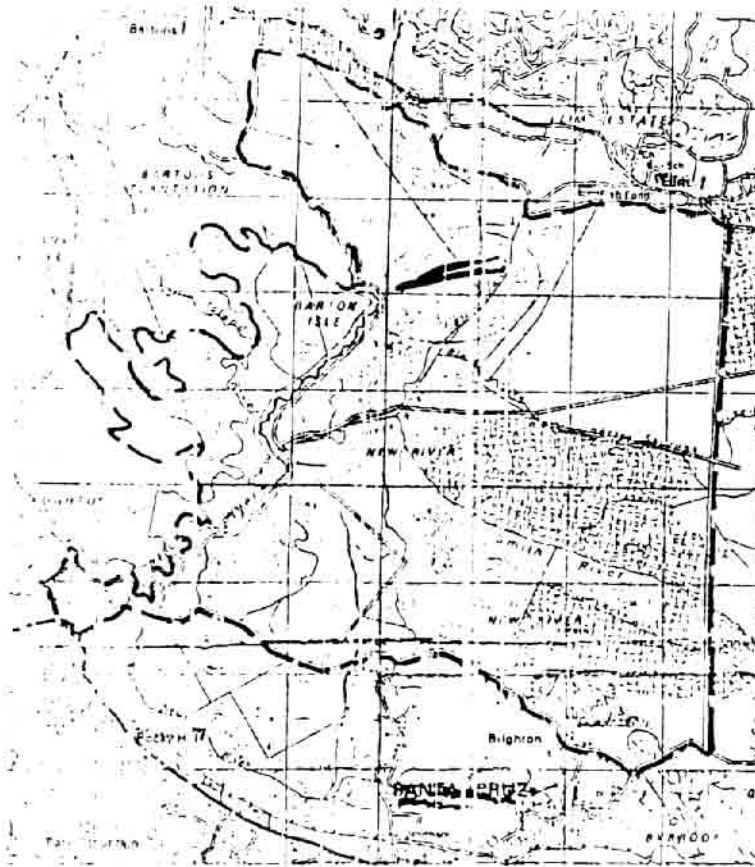
3

NRCA August 1997
scale 1

NRCA August 1997
scale 1

UPPER MORASS ST. ELIZABETH

↑
N



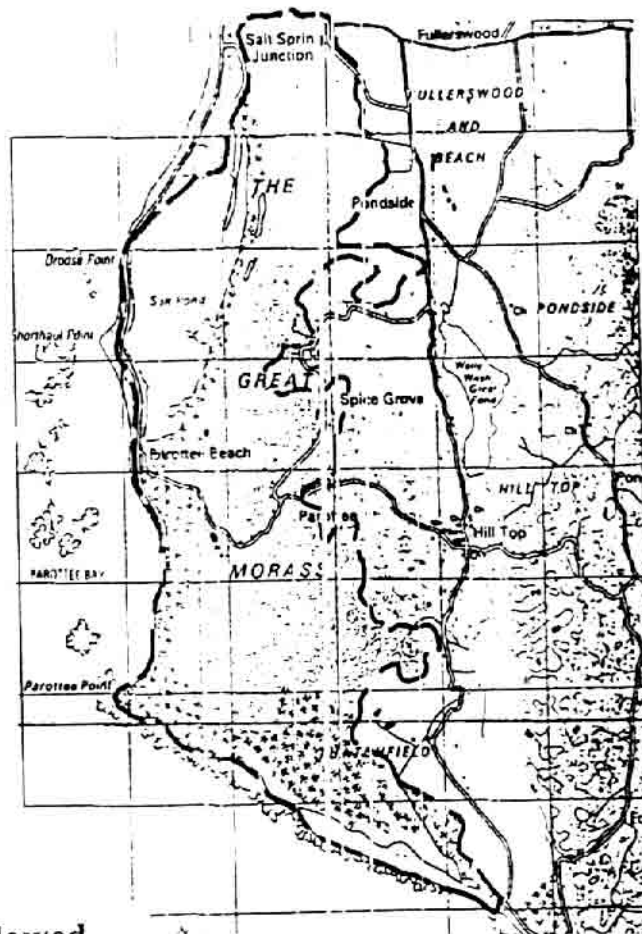
Key



No shooting allowed
Within the boundary

NRCA August 1997
scale 1:50,000

GREAT MORASS ST. ELIZABETH



Key




No shooting allowed
Within the boundary

NRCA August 1997
scale 1 : 50,000

ALLIGATOR POND – GUTS RIVER – CANOE VALLEY



Key

 No shooting allowed
Within the boundary

NRCA August 1997

scale 1

A hand-drawn map of the San Juan Islands. The map shows the main island, San Juan Island, and several smaller surrounding islands. A dashed line outlines the main island, and a solid line outlines the smaller islands. Labels include 'SAN JUAN PARK' at the top left, 'SMITH MALL' at the top center, 'SAN JUAN ISLAND' at the bottom center, and 'SAN JUAN' at the bottom right. A compass rose is visible in the top right corner.

**No shooting allowed
Within the boundary**

scale 1 30000

THORANT HARDWARE,
Permanent Secretary.
for Minister of Environment and Housing.